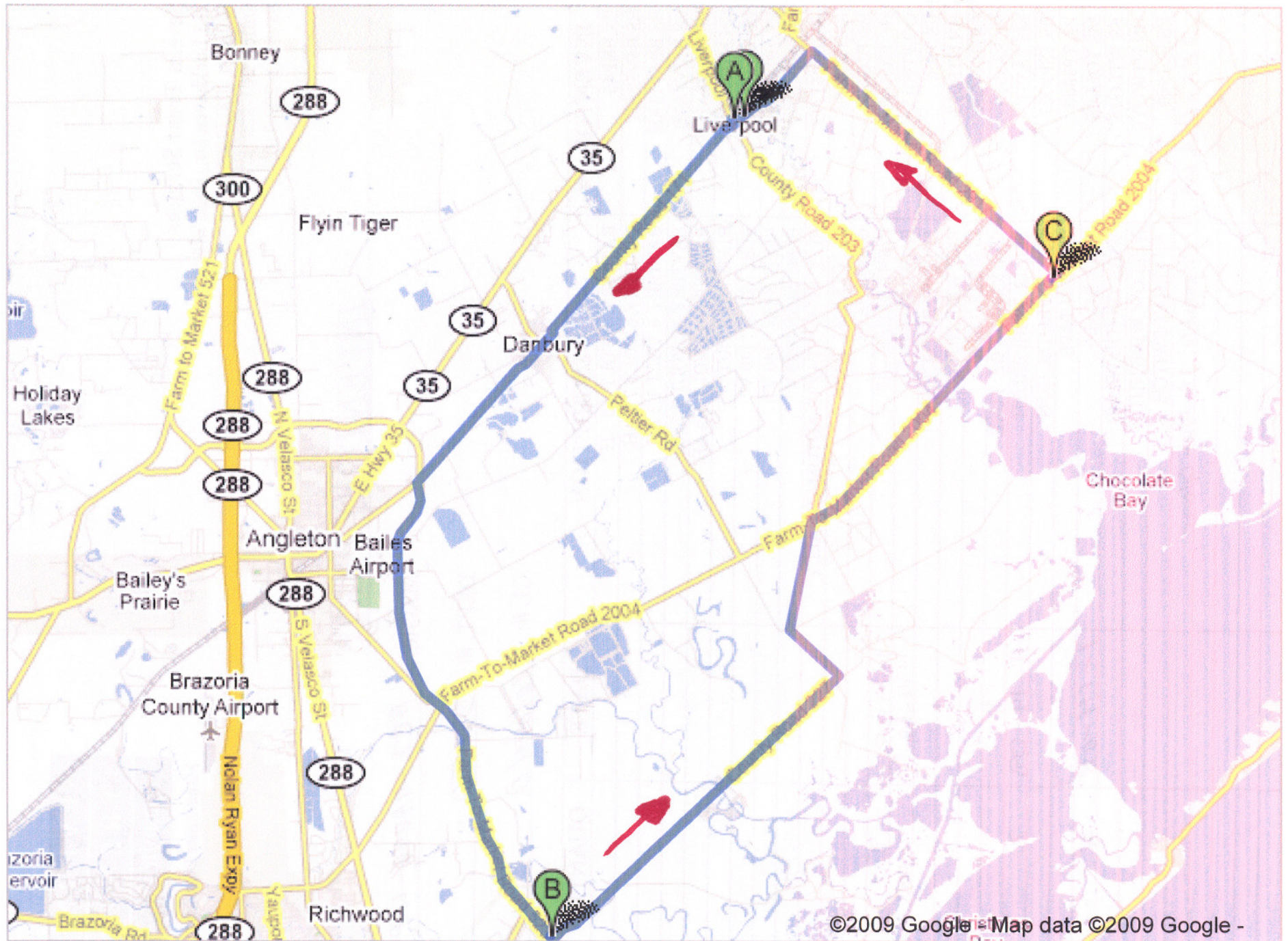








49 Mile






©2009 Google - Map data ©2009 Google -

Liverpool/Main St

- | | | |
|---|---|---------------------------------------|
| | 1. Head southeast on Liverpool/Main St toward Avenue E
Continue to follow Main St | go 0.2 mi
total 0.2 mi |
|  | 2. Take the 2nd right onto Avenue F
About 1 min | go 0.3 mi
total 0.4 mi |
| | 3. Continue on County Road 171/Danbury-Liverpool Rd
About 10 mins | go 5.5 mi
total 5.9 mi |
|  | 4. Slight left at Avenue A | go 108 ft
total 6.0 mi |
|  | 5. Slight right at Avenue B | go 157 ft
total 6.0 mi |
|  | 6. Slight right at 5 Th St/County Road 171
Continue to follow 5 Th St
About 2 mins | go 0.9 mi
total 6.8 mi |
| | 7. Continue on County Road 171
About 6 mins | go 3.4 mi
total 10.2 mi |
|  | 8. Turn left toward Farm-To-Market Road 523 S
About 1 min | go 0.4 mi
total 10.6 mi |
|  | 9. Slight right at Farm-To-Market Road 523 S
About 17 mins | go 10.2 mi
total 20.8 mi |
| | | Total: 20.8 mi – about 37 mins |




Farm-To-Market Road 523 S

total 0.0 mi

- | | | |
|---|--|---------------------------------------|
| | 10. Head southeast on Farm-To-Market Road 523 S toward County Road 227/Hoskins Mound Rd | go 0.1 mi
total 0.1 mi |
|  | 11. Take the 1st left onto County Road 227/Hoskins Mound Rd
About 17 mins | go 9.6 mi
total 9.7 mi |
|  | 12. Turn right to stay on County Road 227/Hoskins Mound Rd
About 4 mins | go 2.3 mi
total 12.0 mi |
|  | 13. Turn right at Farm-To-Market Road 2004 N
About 13 mins | go 7.2 mi
total 19.2 mi |
| | | Total: 19.2 mi – about 34 mins |

Farm-To-Market Road 2004 N

total 0.0 mi

- | | | |
|---|---|--------------------------------------|
| | 14. Head northeast on Farm-To-Market Road 2004 N toward Farm-To-Market Road 2917 N | go 0.2 mi
total 0.2 mi |
|  | 15. Take the 1st left onto Farm-To-Market Road 2917 N
About 12 mins | go 6.9 mi
total 7.1 mi |
|  | 16. Turn left at County Road 171/Mustang-Chocolate Bayou Rd
Continue to follow County Road 171
About 3 mins | go 1.6 mi
total 8.6 mi |
|  | 17. Slight left at Calhoun St
About 1 min | go 0.5 mi
total 9.1 mi |
| | | Total: 9.1 mi – about 16 mins |

Calhoun St/County Road 171